



Bank Of India,
di Road nch

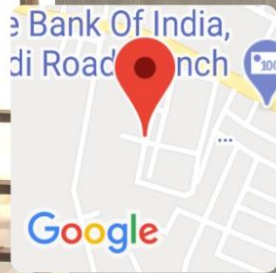
Google

Ramachandrapuram, Andhra Pradesh, India
Om Sri Towers Rd, Ramachandrapuram, Andhra Pradesh
533255, India
Lat N 16° 50' 30.1812"
Long E 82° 1' 7.0896"
20/03/21 03:19 PM

150 KWp Grid connected solar roof top system

- On Grid
- It is protected by lightning arrester which covers 64m radius

Block A	35 Panels	30 KWp
Block B	111 Panels	120 KWp



Ramachandrapuram, Andhra Pradesh, India

Om Sri Towers Rd, Ramachandrapuram, Andhra Pradesh 533255, India

Lat N 16° 50' 30.2604"

Long E 82° 1' 6.9996"

20/03/21 03:19 PM




Ramachandrapuram, Andhra Pradesh, India

Unnamed Road, Ramachandrapuram, Andhra Pradesh 533255, India

Lat N 16° 50' 31.0992"

Long E 82° 1' 4.7172"

20/03/21 03:23 PM



ate Bank Of India,
oudi Ro Branch



Google

Ramachandrapuram, Andhra Pradesh, India
Unnamed Road, Ramachandrapuram, Andhra Pradesh 533255,
India
Lat N 16° 50' 30.9948"
Long E 82° 1' 4.7712"
20/03/21 03:23 PM



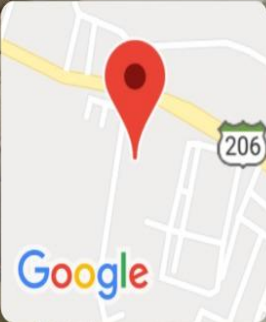
Ramachandrapuram, Andhra Pradesh, India

VSM College, Ramachandrapuram Rd, Ramachandrapuram, Andhra Pradesh
533255, India

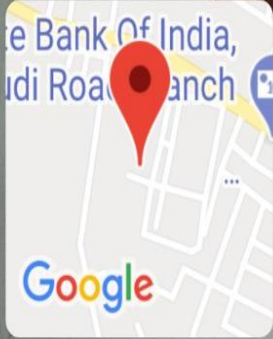
Lat N 16° 50' 33.5292"

Long E 82° 1' 4.7856"

20/03/21 04:02 PM



Google



Ramachandrapuram, Andhra Pradesh, India

Om Sri Towers Rd, Ramachandrapuram, Andhra Pradesh 533255, India

Lat N 16° 50' 30.8184"

Long E 82° 1' 6.2796"

20/03/21 03:28 PM