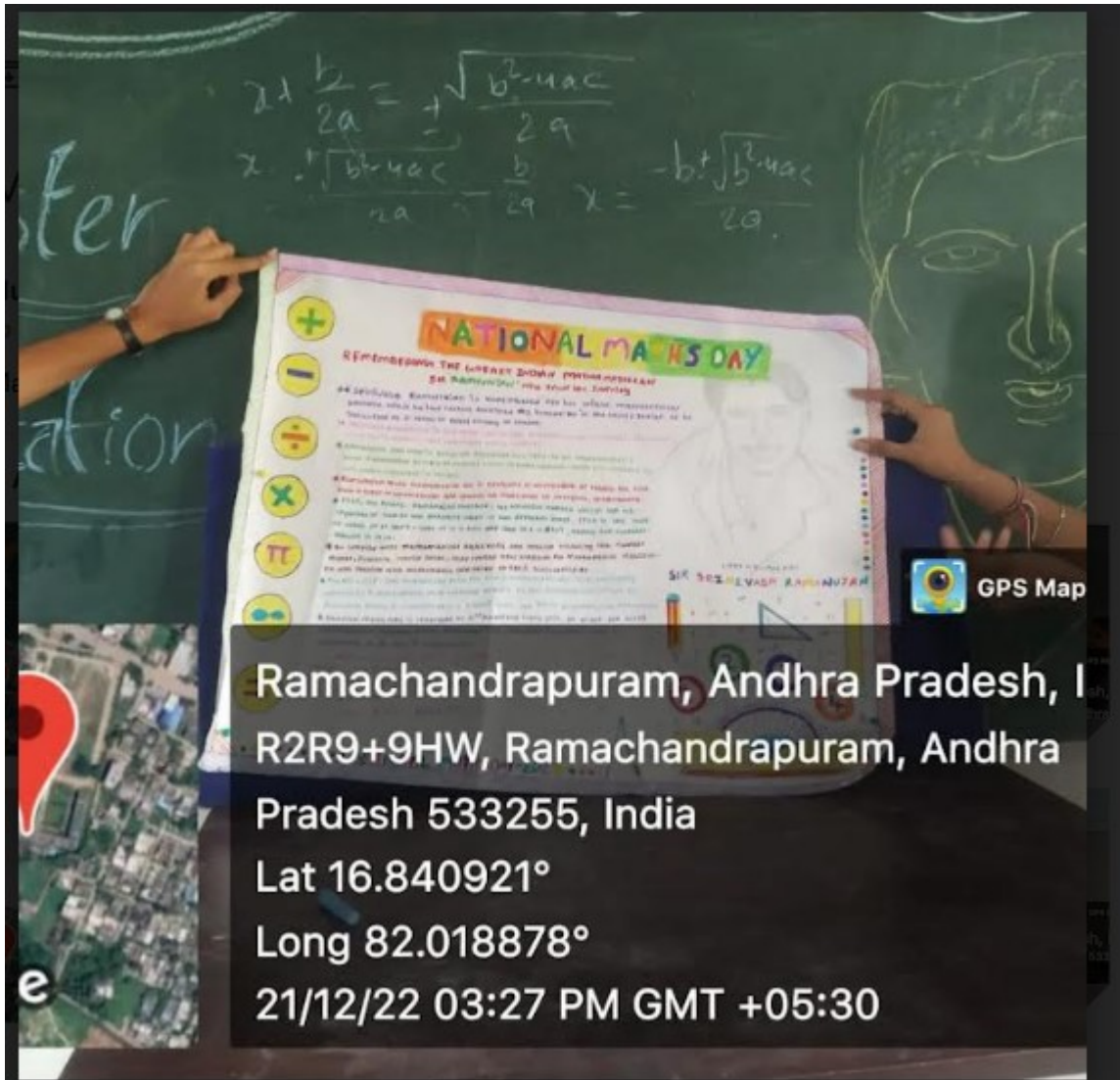
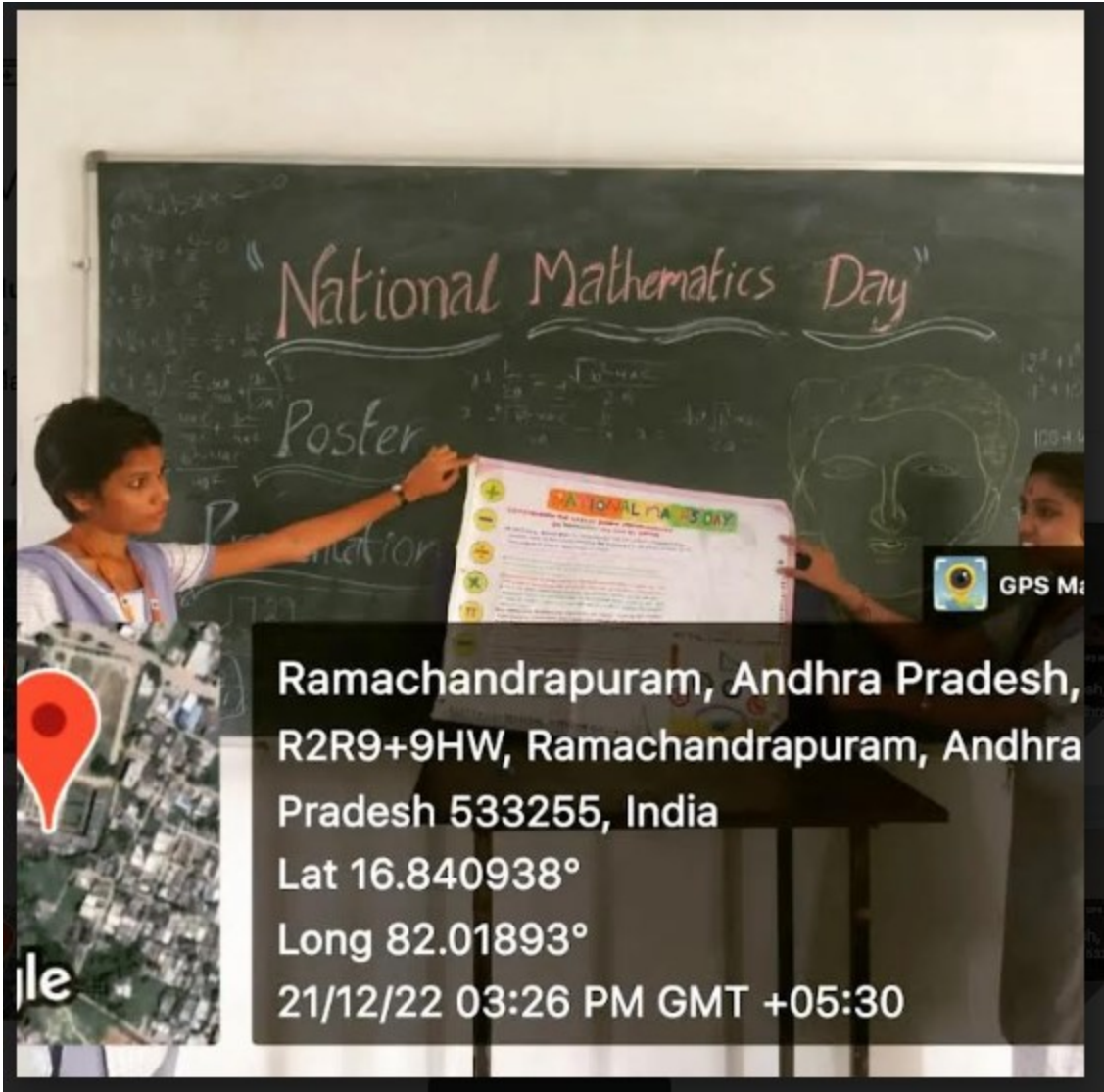



Maths Quiz for National Maths day on 21/12/2022







Ramachandrapuram, Andhra Pradesh,
R2R9+9HW, Ramachandrapuram, Andhra
Pradesh 533255, India
Lat 16.840938°
Long 82.01893°
21/12/22 03:26 PM GMT +05:30



GPS Map Camera



Ramachandrapuram, Andhra Pradesh, India
R2R9+9HW, Ramachandrapuram, Andhra
Pradesh 533255. India



Ramachandrapuram, Andhra Pradesh, India
R2R9+9HW, Ramachandrapuram, Andhra
Pradesh 533255. India